





**Legend**

-  Building Footprints
-  Taxlots
-  Cities Boundaries
-  Urban Growth Boundaries

**Notes:**

1: 2,257



376.2 0 188.08 376.2 Feet

WGS\_1984\_Web\_Mercator\_Auxiliary\_Sphere  
Clark County, WA. GIS - <http://gis.clark.wa.gov>

This map was generated by Clark County's "MapsOnline" website. Clark County does not warrant the accuracy, reliability or timeliness of any information on this map, and shall not be held liable for losses caused by using this information.