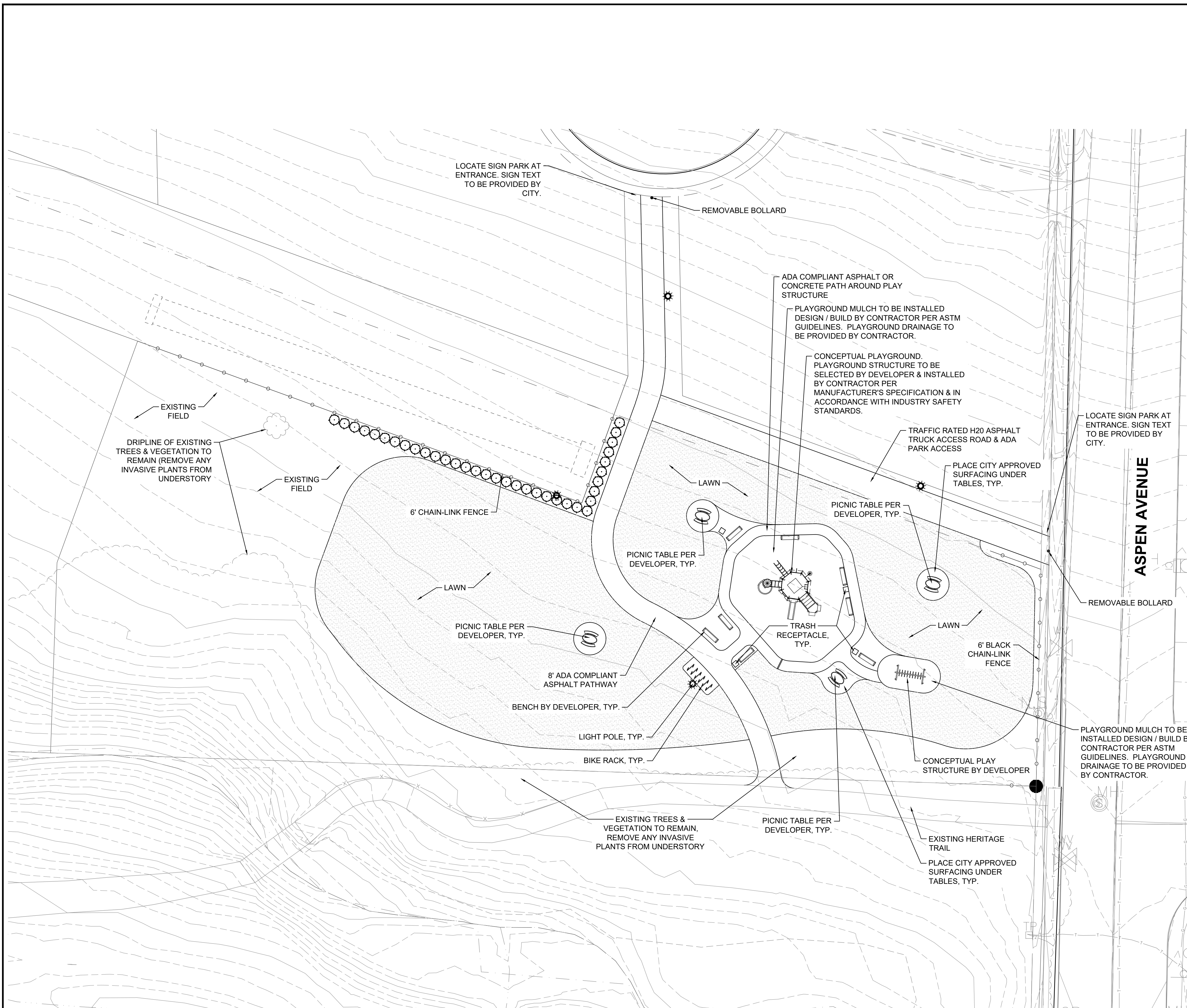


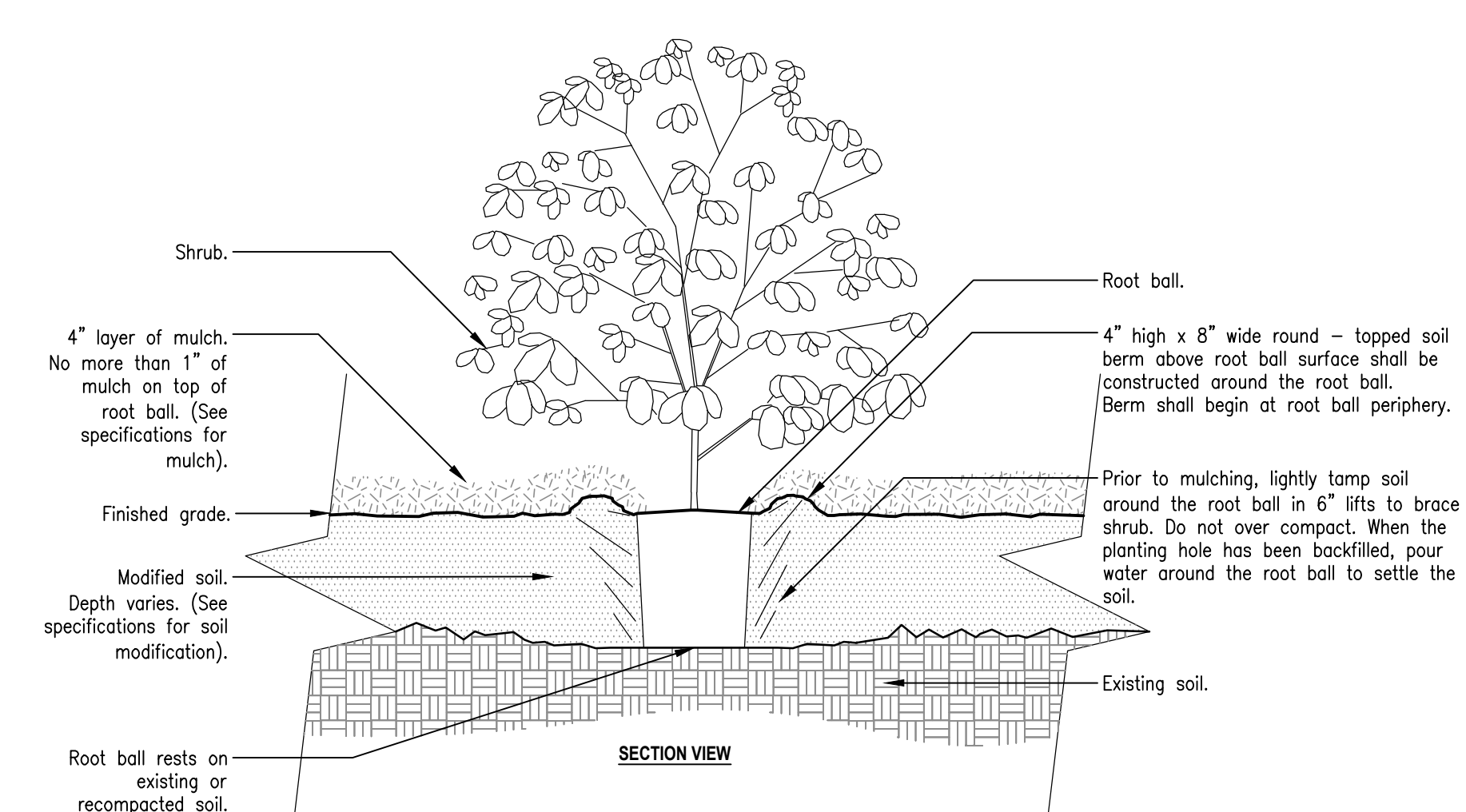
© CLARK LAND DESIGN, PLLC. DATE PLOTTED: Dec. 08, 2021 - 1:04 PM. C:\DRAWING\FILE_D\PROPOSAL\PROJECTS\2021\PROJECTS\1.21.048 STEPHENS HILLSIDE FARM REVISED\02_CAD\01_SHEETS\1.048 PARK PLANNING



PLANT SCHEDULE

SHRUBS	BOTANICAL / COMMON NAME	CONTAINER	SPREAD	SPACING	QTY
	Mahonia aquifolium / Oregon Grape	5 gal	18"-24"	4' o.c.	35
SEED	BOTANICAL / COMMON NAME	CONTAINER	SPREAD	SPACING	QTY
	Turf Seed PT 755 Fleur de Lawn / Pro-time Fleur de Lawn Seed Mix	seed			18,945 sf


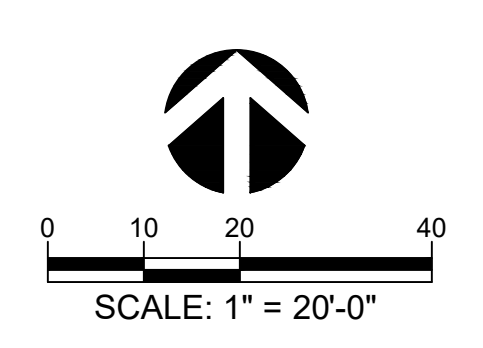
- NOTES:
- ALL AMENITIES AND STRUCTURES ARE SHOWN CONCEPTUALLY. ALL EQUIPMENT WILL BE SELECTED BY THE DEVELOPER AND INSTALLED, DESIGN / BUILD, BY THE CONTRACTOR IN ACCORDANCE WITH INDUSTRY STANDARDS, ASTM GUIDELINES, AND MANUFACTURER'S SPECIFICATIONS.
 - PATHWAYS AND PLAY AREA SHAPES MAY BE ADJUSTED TO ACCOMMODATE AMENITIES, STRUCTURES, EQUIPMENT, AND TOPOGRAPHY.
 - BIKE RACKS, TABLES, AND BENCHES SHALL BE PLACED ON AND ANCHORED TO CONCRETE.



- Notes:
- Shrubs shall be of quality prescribed in the root observations detail and specifications.
 - See specifications for further requirements related to this detail.

1 SHRUB - MODIFIED SOIL
3/4" = 1'-0"

URBAN TREE FOUNDATION © 2014
OPEN SOURCE FREE TO USE
FX-PL-FX-SHRB-03



Clark Land Design, PLLC
Land Use Planning
Landscape Architecture
Development Consulting
9001 NE Avenue, Suite A-214 | Vancouver, WA 98661 | 360.691.4445 | jclark@clarkdesign.com

STEPHENS HILLSIDE FARM
SUBDIVISION
34700 NE NORTH FORK AVENUE
LA CENTER, WA 98629

SHEET TITLE
PARK PLAN

REUSE OF DOCUMENTS
This document, and the ideas and designs incorporated, as an instrument of professional service is the property of Clark Land Design, PLLC and is not to be used, in whole or in part, for any reason without the written authorization of Clark Land Design, PLLC.

DATE 12/06/2021
ISSUE FINAL
REVISION

DRAWN BY JAC
CHECKED BY JAC

JOB # : 1.21.048

SHEET NUMBER
L1.0