




**PID(s): 209708000,
300-Foot Buffer**

- KEY**
-  Subject Property
 -  Buffer Selection
 -  Parcels



NOTE: Information shown on this map was collected from several sources. Clark County accepts no responsibility for any inaccuracies that may be present.

